



Louisiana Department of Agriculture and Forestry

Pesticide Rules and Regulations/Restrictions on Applications of Certain Pesticides



LDAF Pesticide Restricted-Use List

Chemical Name	Common Name
1. 4-amino-3, 5,6-trichloro-picolinic acid	Picloram
2. Arsenic trioxide	---
3. 3-chlorophenoxy-alpha-propionamide	3-CPA
4. 4-chlorophenoxy acetic acid	4-CPA
5. 2,4-dichlorophenoxy acetic acid	2,4-D
6. 4-(2,4-dichlorophenoxy) butyric	2,4-DB
7. 2, methoxy-3, 6-dichlorobenzoic acid	Dicamba
8. 2-methyl-4-chlorophenoxyacetic acid	2, 4-MCPA
9. 4-(2 methyl-4-chlorophenoxy) butyric acid	---
10. 2-(2 methyl-4-chlorophenoxy)	2-MCPP
11. Arsenic acid	Arsenic
12. Sodium arsenite	---
13. 2-(2,4,5-trichlorophenoxy) ethyl 2,2 dichloropropionate	---
14. Tris (2,4-dichlorophenoxy ethyl) phosphite	---
15. A mixture of tri-, tetra-, and polychlorobenzoic acid	---

DISTRICT MAP

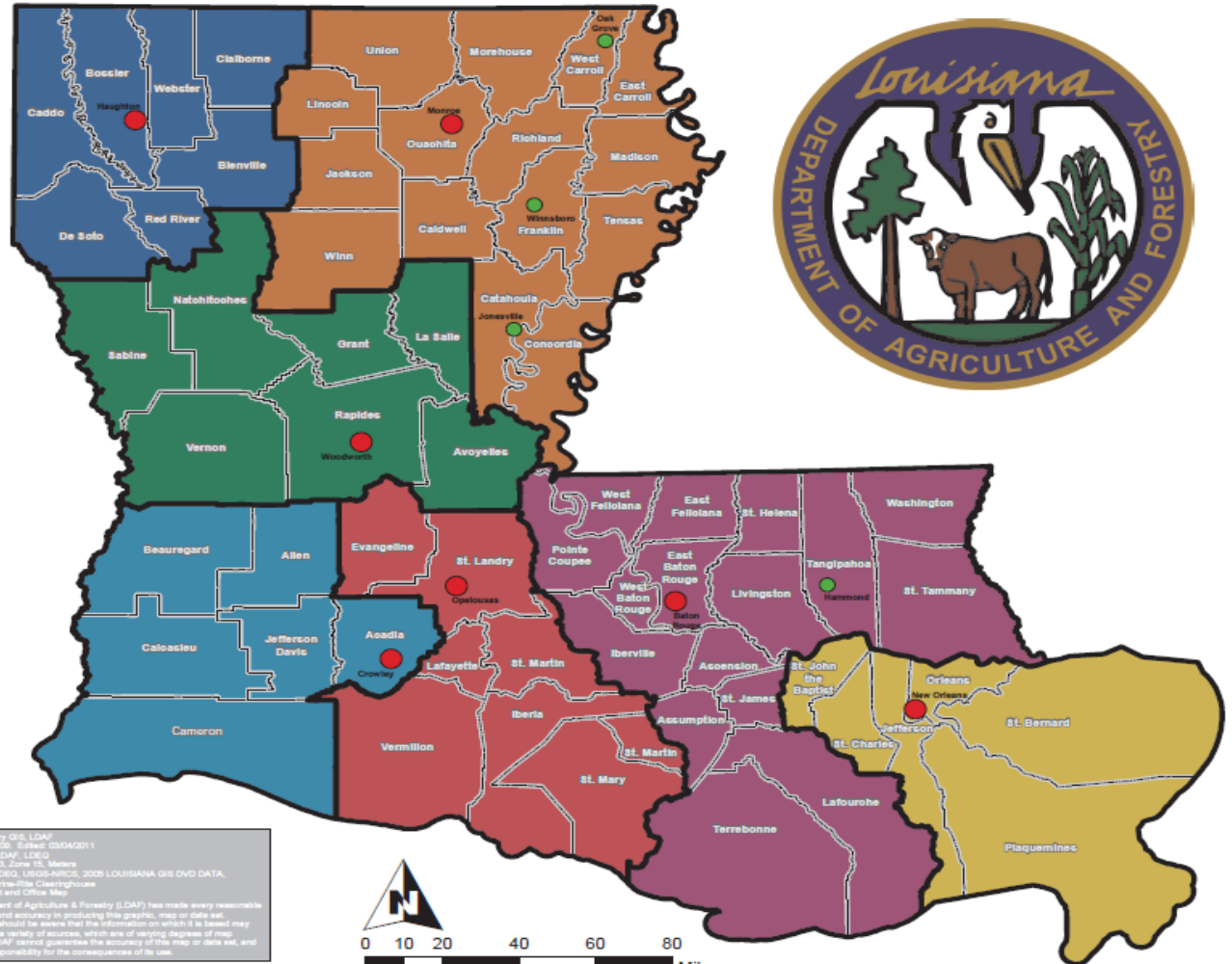
LOUISIANA DEPARTMENT OF AGRICULTURE & FORESTRY MIKE STRAIN DVM, COMMISSIONER

Office of Agricultural and Environmental Sciences
Todd Parker, AES Assistant Commissioner
(225) 925-3770



Legend

- AES District Boundary
- Parish Boundary
- Alexandria District
515 Forestry Rd.
Woodworth, LA 71485
TEL: 318/487-5090
FAX: 318/487-5757
- Baton Rouge District
5825 Florida Blvd
Baton Rouge La 70806
TEL: 225/922-1337
FAX: 225/925-3760
- Crowley District
110 S. Western Ave.
Crowley, LA 70526
TEL: 337/788-7520
FAX: 337/788-7573
- Monroe District
754 Hwy. 80 East
Monroe, LA 71203
TEL: 318/345-7995
FAX: 318/345-1774
- New Orleans District
Room #1034
1100 Robert E. Lee Blvd.
New Orleans, LA 70124
TEL: 504/286-1125
FAX: 504/286-1128
- Opelousas District
1610 Creswell Lane
Opelousas, LA 70570
TEL: 337/948-0230
FAX: 337/948-0229
- Shreveport District
740 Covington Road
Houghton, LA 71037
TEL: 318/949-3225
FAX: 318/949-8648
- AES District Offices
- AES Satellite Offices



AES Satellite Offices

HAMMOND 47078 North Morrison Blvd. Hammond, LA 70401-7308 TEL: (866) 645-4028 FAX: (866) 645-4028	OAK GROVE 10568 Highway 17 Oak Grove LA 71283 TEL: (318) 428-0118 FAX: (318) 425-5463
JONESVILLE 1886 Martin Luther King Dr Jonesville La 71343 TEL: (318) 338-7842 FAX: (318) 338-8098	WINNIBORO 160 Guise Rd Winniboro LA 71286 TEL: (318) 436-2186 FAX: (318) 436-2816

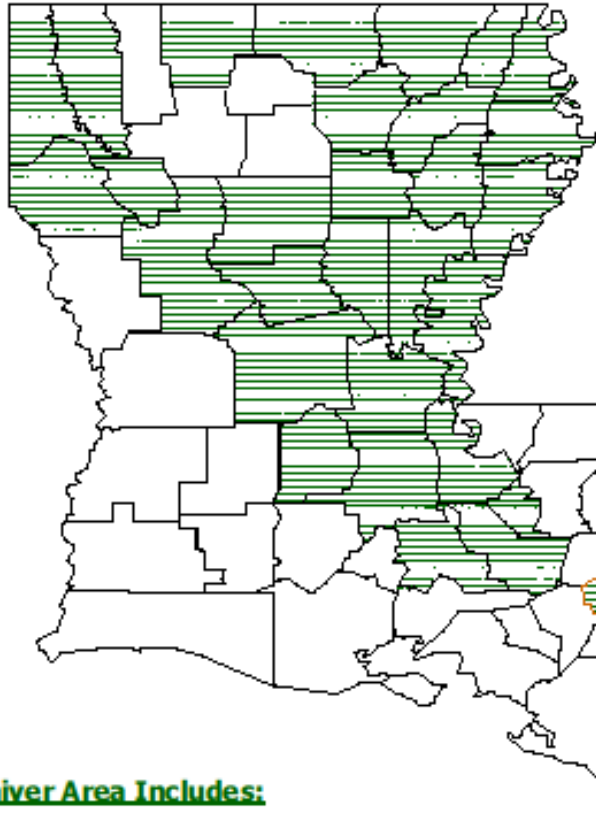
Author: Office of Forestry GIS, LDMF
Production Date: 03/04/2011 Edited: 03/04/2011
Parish Shape Source: LDMF, LDEG
Projection: UTM NAD 83, Zone 15, Meters
Data Sources: LDMF, LDEG, LDEG-Archive, 2008 LOUISIANA GIS DVD DATA, LSU, Kalmecik Clearinghouse
Application: AES District and Office Map
The Louisiana Department of Agriculture & Forestry (LDMF) has made every reasonable effort to ensure quality and accuracy in producing this graphic, map or data set. Nevertheless, the user should be aware that the information on which it is based may have come from any of a variety of sources, which are of varying degrees of map accuracy. Therefore, LDMF cannot guarantee the accuracy of this map or data set, and does not accept any responsibility for the consequences of its use.



LOUISIANA DEPARTMENT OF AGRICULTURE & FORESTRY
MIKE STRAIN DVM, COMMISSIONER



2,4-D HERBICIDE WAIVER APPLICATION AREA



MARCH 15 – SEPTEMBER 15

Commercial aerial & ground applicators must obtain a waiver for 2,4-D applications in all marked parishes.

MARCH 1 – JUNE 15

Commercial aerial & ground applicators must obtain a waiver for 2,4-D applications in the area between the Mississippi River and Highway 61 in the Parishes of St. James and St. John the Baptist.

January 1 – December 31

Commercial aerial & ground applicators must obtain a waiver for 2,4-D applications in Plaquemines parish.

Waiver Area Includes:

Avoyelles, Bossier, Caddo, Caldwell, Catahoula, Claiborne (Ward 4), Concordia, Desoto (Ward 7), East Carroll, Evangeline (Wards 1, 3, 5), Franklin, Grant, Iberville (Ward 9), Lasalle, Madison, Morehouse, Natchitoches, Ouachita, Pointe Coupee, Rapides, Red River, Richland, St. Landry, St. Martin (Ward 5), Tensas, Union, West Carroll, West Baton Rouge (Wards 5, 6, 7), Winn (Ward 7), + (St. James, St. John the Baptist, & Plaquemines)

§1107. Waiver of Restrictions

- A. No commercial applicator shall apply any of the pesticides listed in §1103.B in the parishes and during the periods specified in §1103.C without written authorization from the commissioner prior to such application, except as described in §1103.P.
- B. The commissioner may waive the time restrictions on application of pesticides listed in §1103.B upon written request, as follows.
 1. Any commercial applicator desiring a waiver of any restriction contained in §1103 shall apply to the commissioner at least 24 hours prior to the date scheduled for application of the pesticide.
 2. The application for waiver shall be submitted on a form provided by the commissioner and shall contain the following information:
 - a. the name and address of the person requesting the application;
 - b. the name of the applicator who will actually make the application;
 - c. the name of the owner-operator, if different from the applicator making the application;
 - d. the location where the application will be made, including the crop and *name* and address of the landowner;
 - e. the proposed date and hour when the application is scheduled; and
 - f. any other information pertinent to the specific waiver application which may be required by the commissioner.
- C. Both the commercial applicator and the person for whom the pesticide application will be made must sign and date the waiver application.

LOUISIANA DEPARTMENT OF AGRICULTURE & FORESTRY
MIKE STRAIN DVM, COMMISSIONER

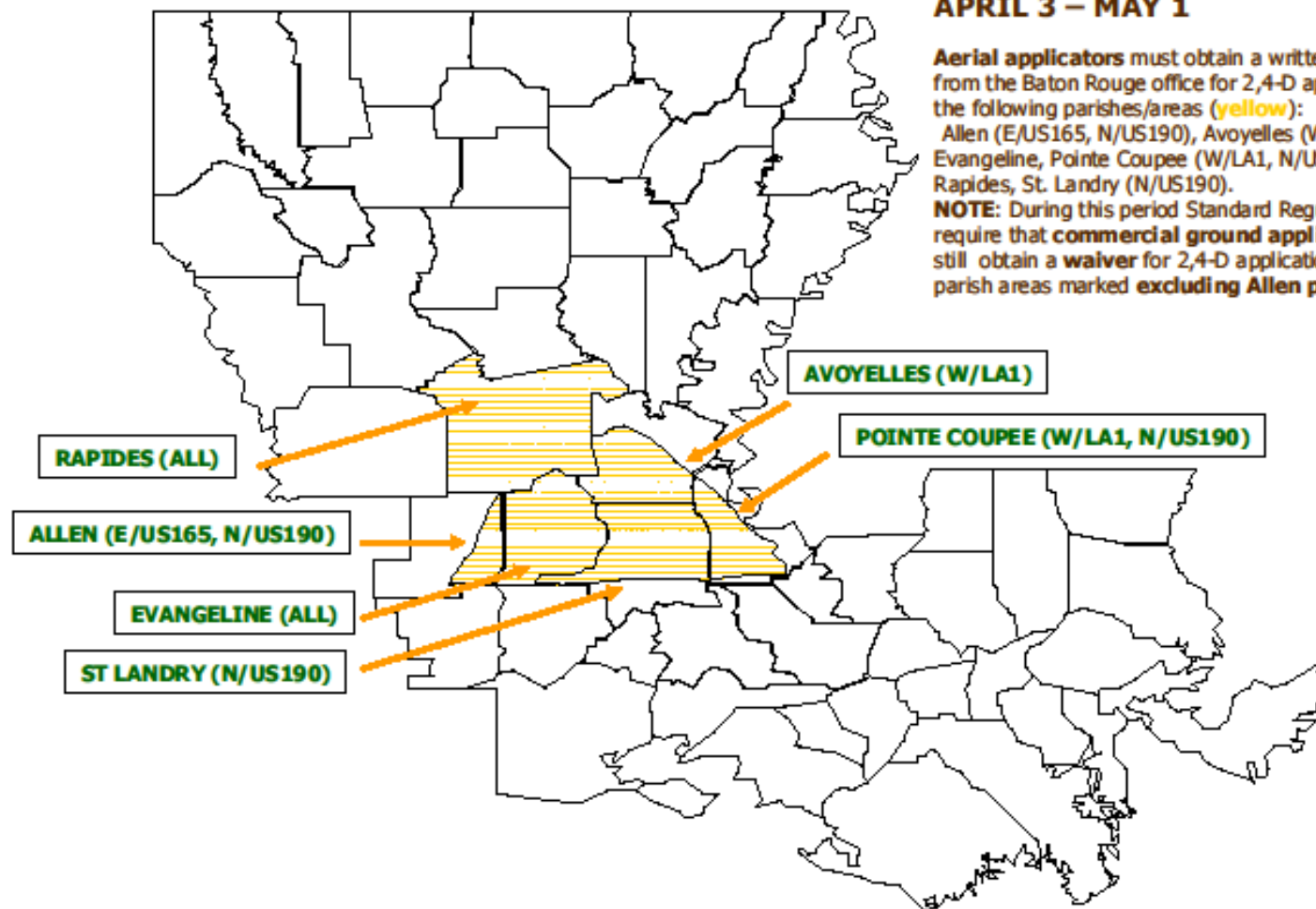
2,4-D HERBICIDE PERMIT APPLICATION AREA

APRIL 3 – MAY 1

Aerial applicators must obtain a written permit from the Baton Rouge office for 2,4-D applications in the following parishes/areas (yellow):

Allen (E/US165, N/US190), Avoyelles (W/LA1), Evangeline, Pointe Coupee (W/LA1, N/US190), Rapides, St. Landry (N/US190).

NOTE: During this period Standard Regulations require that commercial ground applicators must still obtain a waiver for 2,4-D applications in the parish areas marked excluding Allen parish.



1. Registration Requirements

- a. Prior to making any commercial aerial or ground application of 2, 4-D or products containing 2, 4-D, as described in §1103.P.3.a.i, the owner/operator must first register such intent by notifying the in writing.
 - b. All permits and written authorizations of applications of 2, 4-D or products containing 2, 4-D in the areas listed in §1103.P.3.a.i., shall be a part of the record keeping requirements, and be in the possession of the owner/operator prior to application.
3. 2, 4-D or Products Containing 2, 4-D; Application Restriction

3. 2, 4-D or Products Containing 2, 4-D; Application Restriction

- a. Aerial application of 2, 4-D or products containing 2, 4-D is limited to only permitted applications annually between April 1 and May 1 in the following parishes.
 - i. Aerial application of 2, 4-D or products containing 2, 4-D is limited to only permitted applications annually between April 3 and May 1 in the following parishes: Allen (East of U.S. Highway 165 and North of U.S. Highway 190), Avoyelles (West of LA Highway 1), Evangeline, Pointe Coupee (West of LA Highway 1 and North of U.S. Highway 190), Rapides, and St. Landry (North of U.S. Highway 190).

LOUISIANA DEPARTMENT OF AGRICULTURE & FORESTRY
MIKE STRAIN DVM, COMMISSIONER

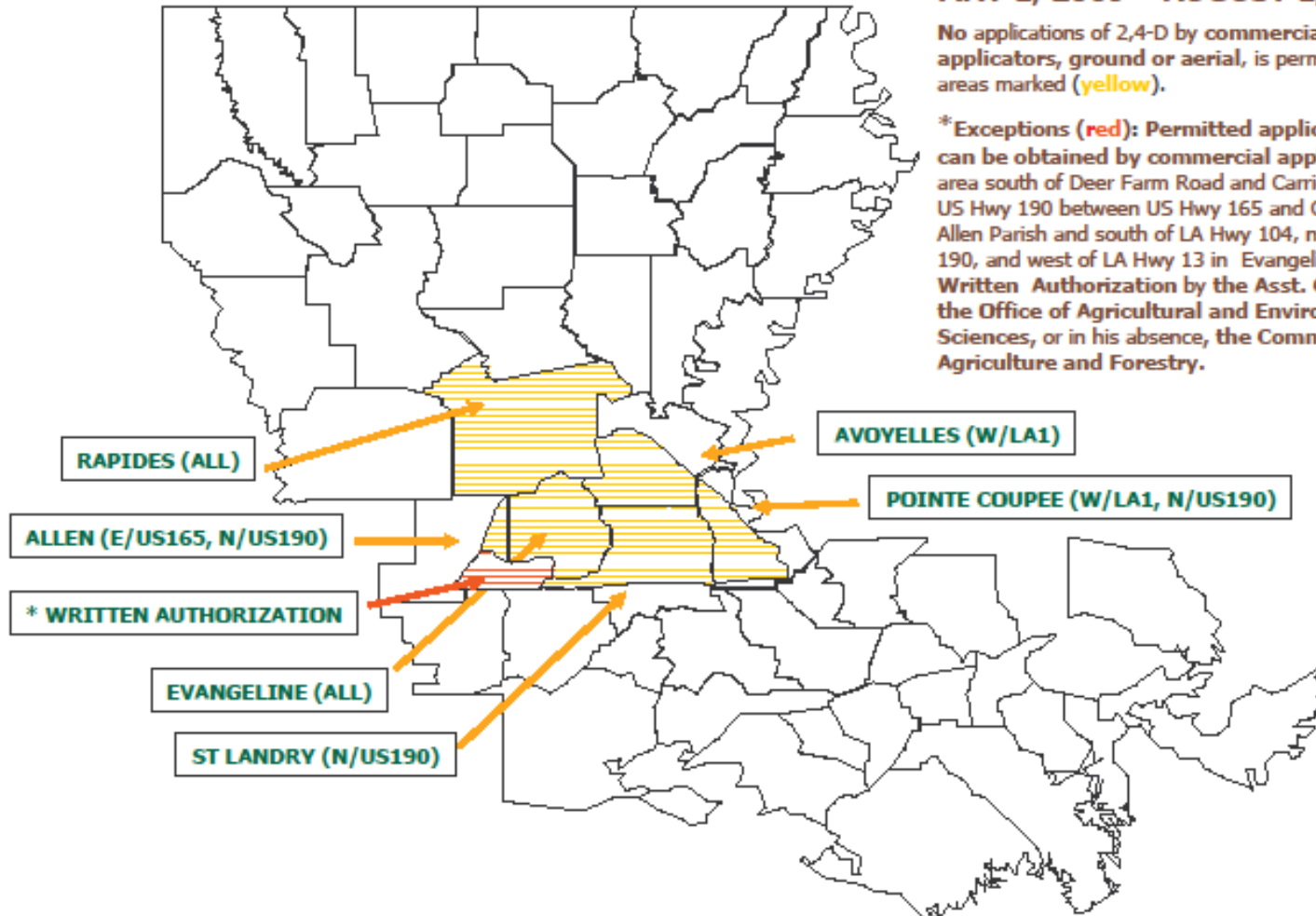
2,4-D HERBICIDE NO APPLICATION AREA

(* EXCEPTION AREA WITH WRITTEN AUTHORIZATION)

MAY 1, 2009 – AUGUST 1, 2009

No applications of 2,4-D by commercial or private applicators, ground or aerial, is permitted in the parish areas marked (yellow).

*Exceptions (red): Permitted applications of 2,4-D can be obtained by commercial applicators in the area south of Deer Farm Road and Carrier Road, north of US Hwy 190 between US Hwy 165 and Castor Creek in Allen Parish and south of LA Hwy 104, north of US Hwy 190, and west of LA Hwy 13 in Evangeline Parish, upon Written Authorization by the Asst. Commissioner of the Office of Agricultural and Environmental Sciences, or in his absence, the Commissioner of Agriculture and Forestry.



ii. Applications of 2, 4-D or products containing 2, 4-D, shall not be made in any manner by any commercial or private applicators between May 1 and August 1, in the areas listed in §1103.P.3.a.i., except commercial applications of 2, 4-D or products containing 2, 4-D permitted by the department may be made in the area in Allen Parish which is south of Deer Farm Road and Carrier Road, north of U.S. Highway 190 between U.S. Highway 165 and Castor Creek and in the area in Evangeline Parish south of LA Highway 104, north of US Highway 190 and west of LA Highway 13. The request to the department for a permitted application shall be made in writing to the department and must be approved in writing by the Assistant Commissioner of the Office of Agricultural and Environmental Sciences or his designee.

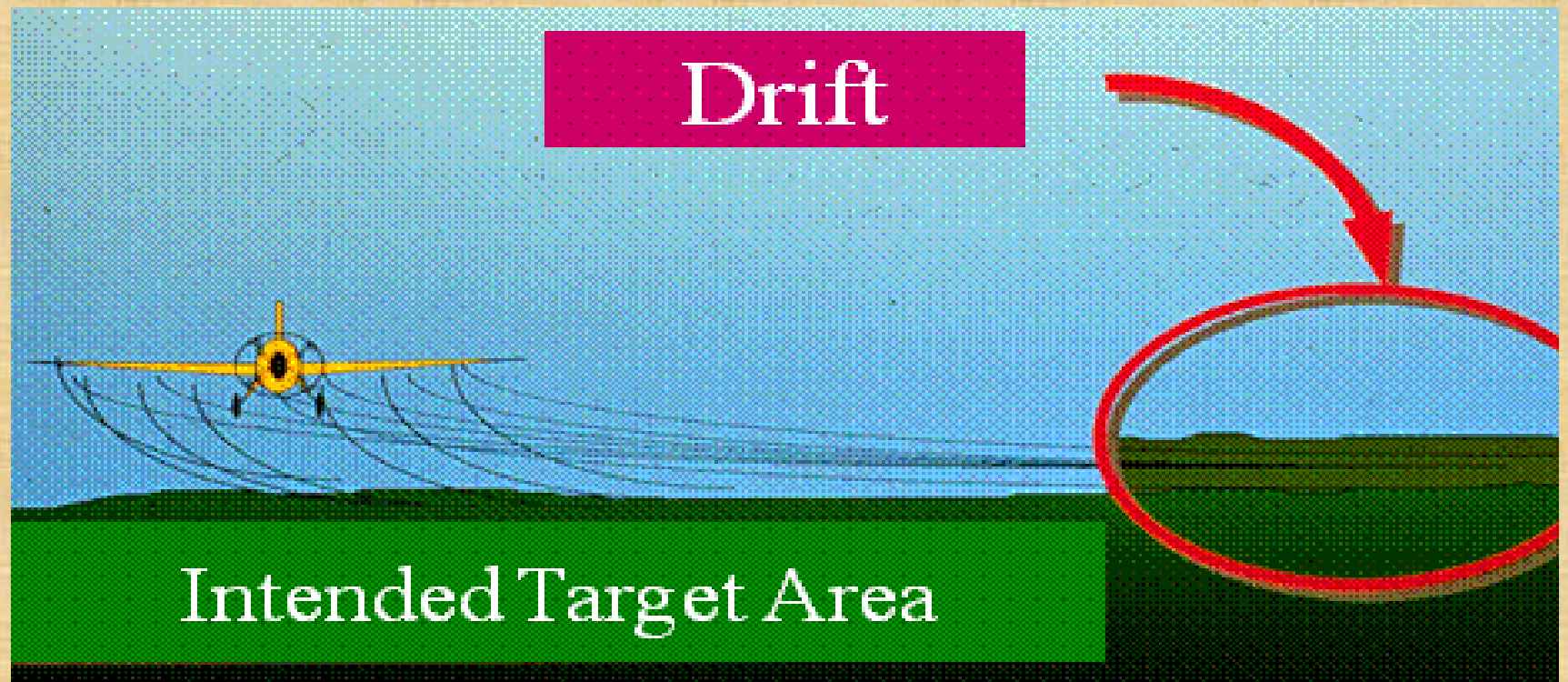

5. Monitoring of 2, 4-D or Products Containing 2, 4-D

- a. Growers or owner/operators shall apply to the DPEP, on forms prescribed by the commissioner, all requests for aerial applications of 2, 4-D or products containing 2, 4-D.
- b. All owner/operators and private applicators shall maintain a record of 2, 4-D or products containing 2, 4-D applications.



New Herbicide Technology Task Force

- **LDAF**
 - * **Director of PEP**
 - * **Assistant Director of PEP**
 - * **PEP Certification and Training Coordinator**
 - * **PEP Enforcement Coordinator**
- **LSU AgCenter Specialist**
 - * **Consisting of each Crop Specialist:**
 - Rice, Sugarcane, Soybean, Vegetable, Pasture, etc..**
- **Two Certified Agricultural Consultants**





Kevin Wofford

Director, Pesticide and Environmental Programs

Louisiana Department of Agriculture and Forestry

225-925-3763

kevin_w@ldaf.state.la.us